



*Ayuntamiento de la
Leal Villa de El Escorial
Madrid*

ANUNCIO

TOPOGRÁFICO MONTENCINAR-PERI III

Tras la revisión de las alegaciones recibidas en la anterior exposición pública del levantamiento topográfico, se inicia un nuevo periodo de exposición del documento con las modificaciones realizadas.

Para facilitar la localización de las distintas parcelas, podrán consultar en la oficina municipal de Los Arroyos la correspondencia de la referencia catastral con la numeración de parcela asignada en este levantamiento topográfico.

El plazo de exposición pública es de un mes desde la publicación de este anuncio, hasta el 17 de febrero de 2023.

El Escorial a 17 de enero de 2023

**MARÍA DEL MAR HERNÁNDEZ SÁNCHEZ
CONCEJALA DE PARTICIPACIÓN
CIUDADANA Y TRANSPARENCIA**

Documento Firmado Electrónicamente

Comprobación de autenticidad e integridad del documento en: <https://sede.elescorial.es>
Código Seguro de Verificación: 28280IDOC28A2FA0C8AB94F841AF



Gestión Documental: Exp: 7281/2022



PARCELA		CENTROIDE	
Nº	SUPERFICIE (m2.)	COOR. X	COOR. Y
1	997,46	411.512,40	4.497.964,96
2	910,95	411.528,52	4.497.974,55
3	1.755,88	411.560,22	4.497.990,66
4	1.655,89	411.593,60	4.498.008,99
5	532,45	411.586,27	4.497.993,62
6	1.322,50	411.625,01	4.498.002,05
7	1.472,90	411.654,63	4.498.009,30
8	943,05	411.679,15	4.498.010,05
9	875,45	411.698,27	4.498.008,30
10	933,31	411.723,65	4.498.011,14
11	974,94	411.743,49	4.498.015,54
12	1.164,10	411.773,97	4.498.013,06
13	2.274,66	411.828,14	4.498.021,22
14	1.060,25	411.858,08	4.498.027,52
15	1.377,81	411.890,14	4.498.036,41
16	997,58	411.917,27	4.498.046,39
17	1.031,57	411.942,30	4.498.045,18
18	953,04	411.968,45	4.498.051,94
19	685,88	411.983,67	4.498.054,68
20	1.192,91	412.007,75	4.498.068,82
21	1.010,39	412.029,41	4.498.077,75
22	1.011,39	412.060,05	4.498.078,36
23	1.028,90	412.079,33	4.498.089,94
24	1.008,04	412.106,69	4.498.094,78
25	617,11	412.129,25	4.498.096,02
26	969,98	412.141,50	4.498.100,49
27	962,97	412.168,37	4.498.107,89
28	872,94	412.192,17	4.498.117,81
29	1.112,23	412.218,41	4.498.116,98
30	1.674,17	412.261,59	4.498.138,22
31	3.372,89	411.561,75	4.497.945,62
32	1.637,94	411.573,94	4.497.901,14
33	2.002,59	411.600,18	4.497.882,80
34	1.378,91	411.611,82	4.497.858,22
35	1.302,01	411.614,97	4.497.834,54

PARCELA		CENTROIDE	
Nº	SUPERFICIE (m2.)	COOR. X	COOR. Y
36	2.505,25	411.647,92	4.497.807,84
37	1.002,33	411.612,31	4.497.967,40
38	973,21	411.640,53	4.497.969,99
39	1.591,44	411.676,55	4.497.974,67
40	1.303,18	411.710,65	4.497.979,10
41	1.138,30	411.740,79	4.497.973,64
42	1.616,88	411.773,94	4.497.981,57
43	2.785,42	411.814,65	4.497.973,10
44	3.693,92	411.850,72	4.497.916,51
45	1.040,02	411.643,06	4.497.922,05
46	1.075,29	411.665,43	4.497.921,33
47	1.104,21	411.691,70	4.497.918,05
48	1.429,11	411.719,19	4.497.924,31
49	1.676,62	411.741,65	4.497.914,18
50	2.330,00	411.775,58	4.497.897,95
51	2.199,36	411.806,54	4.497.875,20
52	845,78	411.857,54	4.497.996,76
53	795,74	411.887,68	4.498.004,13
54	8.741,32	411.974,63	4.498.001,81
55	1.412,28	411.883,25	4.497.966,03
56	717,05	411.911,83	4.497.941,07
57	744,40	411.925,91	4.497.931,59
58	1.523,09	411.959,05	4.497.920,61
59	855,53	412.050,80	4.498.039,48
60	937,01	412.091,37	4.498.055,93
61	1.538,74	412.146,99	4.498.071,61
62	1.018,34	412.183,13	4.498.058,65
63	1.180,34	412.206,60	4.498.044,44
64	598,31	412.226,62	4.498.035,81
65	1.360,98	412.249,10	4.498.031,64
66	1.074,55	412.280,84	4.498.007,70
67	667,59	412.058,20	4.498.026,45
68	653,88	412.072,27	4.498.015,71
69	697,02	412.083,82	4.498.013,25
70	888,39	412.102,94	4.498.004,50

PARCELA		CENTROIDE	
Nº	SUPERFICIE (m2.)	COOR. X	COOR. Y
71	726,38	412.120,80	4.498.012,79
72	666,44	412.129,39	4.498.004,90
73	723,41	412.142,63	4.498.007,25
74	680,47	412.151,21	4.498.004,02
75	1.521,99	412.176,63	4.497.996,03
76	1.087,74	412.188,42	4.497.985,79
77	1.069,02	412.216,29	4.497.978,80
78	1.188,17	412.237,26	4.497.959,74
79	1.070,39	412.260,75	4.497.985,32
80	1.430,00	412.215,23	4.498.074,30
81	1.413,74	412.244,87	4.498.094,44
82	657,66	412.266,73	4.498.104,00
83	672,33	412.275,48	4.498.117,22
84	684,36	412.290,67	4.498.124,13
85	2.883,95	412.301,82	4.498.065,11
86	805,63	412.309,90	4.498.142,31
87	1.010,36	412.334,54	4.498.153,30
88	998,16	412.358,76	4.498.157,52
89	1.155,29	412.390,08	4.498.142,36
90	747,51	412.410,76	4.498.138,49
91	897,19	412.417,74	4.498.141,28
92	913,87	412.459,49	4.498.134,12
93	1.292,08	412.461,22	4.498.115,01
94	921,51	412.491,46	4.498.120,53
95	4.119,53	412.541,19	4.498.124,82
96	3.690,88	412.598,31	4.498.100,72
97	1.267,79	412.328,62	4.498.088,01
98	1.137,49	412.351,52	4.498.088,23
99	1.721,82	412.374,46	4.498.079,42
100	1.188,16	412.409,78	4.498.073,98
101	1.436,06	412.441,72	4.498.067,53
102	2.349,04	412.479,15	4.498.066,65
103	2.777,51	412.517,25	4.498.044,28
104	1.178,18	412.565,26	4.498.031,63
105	1.218,29	412.595,58	4.498.026,34

PARCELA		CENTROIDE	
Nº	SUPERFICIE (m2.)	COOR. X	COOR. Y
106	1.279,74	411.662,93	4.497.877,05
107	1.981,72	411.711,26	4.497.869,15
108	1.454,45	411.750,25	4.497.858,21
109	1.987,87	411.796,41	4.497.844,40
110	2.134,26	411.829,17	4.497.785,23
111	1.647,99	411.867,30	4.497.767,00
112	2.128,11	411.707,62	4.497.810,77
113	985,24	411.752,21	4.497.794,90
114	1.022,68	411.774,68	4.497.789,35
115	1.043,04	411.796,41	4.497.782,85
116	1.814,55	412.032,33	4.497.989,01
117	1.227,20	412.058,02	4.497.982,10
118	832,36	412.080,42	4.497.971,21
119	849,89	412.092,30	4.497.967,79
120	968,01	412.111,53	4.497.962,92
121	1.016,20	412.130,41	4.497.952,83
122	1.219,24	412.151,95	4.497.949,78
123	1.100,18	412.191,71	4.497.949,70
124	1.119,82	412.213,25	4.497.919,20
125	982,27	412.178,22	4.497.903,87
126	1.234,12	412.154,86	4.497.895,87
127	1.959,74	412.121,82	4.497.902,20
128	1.345,85	412.094,09	4.497.887,25
129	1.339,78	412.080,92	4.497.925,68
130	1.032,74	412.042,63	4.497.931,82
131	2.084,48	412.000,80	4.497.917,76
132	1.975,27	412.052,20	4.497.876,79
133	1.293,62	411.974,83	4.497.889,45
134	1.476,57	412.002,27	4.497.858,69
135	1.487,03	412.380,74	4.498.038,74
136	603,53	412.414,86	4.498.043,46
137	789,30	412.432,95	4.498.030,09
138	1.180,19	412.457,76	4.498.030,13
139	1.178,95	412.403,33	4.497.999,46
140	1.114,60	412.434,03	4.497.980,20

PARCELA		CENTROIDE	
Nº	SUPERFICIE (m2.)	COOR. X	COOR. Y
141	1.085,12	412.504,67	4.498.018,84
142	1.025,09	412.543,18	4.498.003,41
143	979,32	412.485,65	4.497.996,59
144	737,60	412.533,77	4.497.988,24
145	1.095,40	412.526,33	4.497.962,50
146	1.269,27	412.471,50	4.497.972,86
147	1.236,53	412.501,48	4.497.941,25
148	1.627,95	412.444,41	4.497.929,02
149	893,95	412.489,41	4.497.921,33
150	543,47	412.483,05	4.497.903,09
151	613,48	412.457,01	4.497.901,16
152	549,63	412.474,49	4.497.885,48
153	1.163,36	412.311,23	4.498.018,74
154	1.735,33	412.343,01	4.498.027,47
155	1.165,95	412.316,50	4.497.981,07
156	2.801,48	412.363,05	4.497.991,55
157	588,60	412.336,62	4.497.960,15
158	1.290,34	412.342,41	4.497.940,54
159	1.192,89	412.396,36	4.497.937,11
160	1.216,37	412.361,36	4.497.910,51
161	1.542,17	412.381,03	4.497.871,63
162	1.454,15	412.413,24	4.497.908,65
163	1.251,23	412.390,70	4.497.843,50
164	2.463,37	412.445,05	4.497.859,24
165	1.657,37	412.418,99	4.497.805,70
166	1.239,83	412.585,02	4.497.986,32
167	1.002,32	412.572,78	4.497.961,88
168	1.254,68	412.552,98	4.497.937,15
169	759,53	412.536,66	4.497.912,36
170	1.170,94	412.514,81	4.497.892,58
171	975,25	412.501,06	4.497.869,08
172	1.835,21	412.477,87	4.497.834,24
173	1.329,87	412.461,47	4.497.803,76
174	657,01	412.441,83	4.497.778,26
175	589,11	412.427,90	4.497.767,37

PARCELA		CENTROIDE	
Nº	SUPERFICIE (m2.)	COOR. X	COOR. Y
176	646,41	412.412,98	4.497.751,44
177	1.616,85	412.384,98	4.497.720,51
178	1.673,16	412.023,07	4.497.834,74
179	855,42	412.071,89	4.497.821,37
180	955,73	412.116,05	4.497.843,36
181	991,06	412.146,86	4.497.860,31
182	2.687,33	412.099,68	4.497.781,94
183	1.222,67	412.128,10	4.497.808,31
184	998,20	412.152,78	4.497.833,53
185	1.866,01	412.176,77	4.497.801,93
186	2.100,28	412.197,49	4.497.857,88
187	975,04	412.219,16	4.497.893,30
188	587,98	412.231,14	4.497.871,37
189	602,20	412.243,04	4.497.862,31
190	1.038,94	412.217,27	4.497.821,37
191	985,63	412.248,52	4.497.840,98
192	1.277,84	412.264,77	4.497.924,32
193	2.321,39	412.295,31	4.497.953,12
194	2.348,67	412.285,78	4.497.874,87
195	1.189,42	412.317,88	4.497.907,13
196	999,13	412.323,15	4.497.882,08
197	2.024,88	412.310,81	4.497.826,46
198	1.203,59	412.340,83	4.497.852,98
199	1.655,45	412.359,10	4.497.824,09
200	593,10	412.322,63	4.497.794,58
201	612,88	412.335,95	4.497.784,01
202	709,69	412.381,59	4.497.796,32
203	793,02	412.336,77	4.497.763,00
204	1.296,56	412.388,24	4.497.762,43
205	1.375,38	412.356,90	4.497.742,40
206	1.583,25	412.150,60	4.497.752,66
207	1.004,27	412.193,56	4.497.776,64
208	976,88	412.163,10	4.497.727,49
209	988,86	412.206,05	4.497.753,58
210	1.552,93	412.182,35	4.497.693,49

PARCELA		CENTROIDE	
Nº	SUPERFICIE (m2.)	COOR. X	COOR. Y
211	980,16	412.217,09	4.497.727,85
212	803,01	412.228,83	4.497.713,74
213	1.005,59	412.208,84	4.497.674,98
214	607,83	412.239,64	4.497.693,94
215	608,19	412.248,45	4.497.676,51
216	625,69	412.226,35	4.497.648,91
217	591,09	412.260,92	4.497.663,08
218	1.125,96	412.255,36	4.497.631,39
219	1.004,40	412.228,95	4.497.796,78
220	994,77	412.265,25	4.497.815,49
221	1.493,75	412.246,17	4.497.765,72
222	673,93	412.279,97	4.497.796,34
223	975,64	412.289,24	4.497.780,91
224	809,11	412.261,80	4.497.744,60
225	930,69	412.296,89	4.497.754,91
226	972,43	412.267,23	4.497.722,51
227	1.212,11	412.312,73	4.497.734,04
228	1.012,39	412.270,07	4.497.698,58
229	1.148,42	412.326,97	4.497.704,90
230	1.341,81	412.299,03	4.497.666,49
231	1.597,21	412.287,49	4.497.617,56
232	615,03	412.310,42	4.497.643,34
233	1.952,44	412.349,79	4.497.672,72
234	1.111,00	411.838,15	4.497.845,64
235	1.116,39	411.855,44	4.497.867,00
236	2.357,48	411.887,91	4.497.894,02
237	1.064,72	411.921,21	4.497.876,48
238	987,63	411.877,86	4.497.825,63
239	1.937,78	411.902,91	4.497.792,93
240	1.008,29	411.934,08	4.497.828,79
241	1.106,17	411.948,83	4.497.852,52
242	1.269,23	411.926,40	4.497.782,86
243	1.285,20	411.961,56	4.497.820,24
244	1.202,12	411.942,91	4.497.758,43
245	1.195,02	411.990,96	4.497.810,78

PARCELA		CENTROIDE	
Nº	SUPERFICIE (m2.)	COOR. X	COOR. Y
246	1.005,19	411.957,67	4.497.742,00
247	1.023,74	412.003,36	4.497.787,49
248	2.525,81	411.986,82	4.497.716,14
249	2.528,96	412.034,07	4.497.760,58
250	1.275,99	412.014,29	4.497.691,12
251	1.281,51	412.056,16	4.497.743,33
252	1.260,85	412.040,79	4.497.680,59
253	1.298,23	412.072,99	4.497.724,29
254	1.015,47	412.049,37	4.497.667,30
255	1.015,44	412.092,87	4.497.711,61
256	978,95	412.068,81	4.497.651,75
257	1.011,44	412.109,43	4.497.698,78
258	1.449,11	412.093,16	4.497.636,49
259	1.761,97	412.127,31	4.497.668,16
260	2.914,96	411.656,92	4.497.785,18
261	1.453,07	411.694,13	4.497.758,27
262	1.416,72	411.702,84	4.497.741,59
263	2.871,42	411.715,94	4.497.709,11
264	1.277,46	411.710,05	4.497.669,89
265	1.231,41	411.754,00	4.497.679,97
266	2.424,62	411.762,60	4.497.649,61
267	2.478,21	411.777,05	4.497.615,65
268	2.516,74	411.787,29	4.497.586,79
269	1.962,82	411.746,64	4.497.762,36
270	1.972,85	411.798,22	4.497.750,34
271	629,18	411.840,39	4.497.747,04
272	2.472,65	411.898,52	4.497.737,78
273	1.006,93	411.767,71	4.497.714,97
274	1.030,79	411.780,67	4.497.694,53
275	1.439,77	411.802,38	4.497.667,37
276	1.987,27	411.837,92	4.497.695,33
277	824,01	411.867,76	4.497.710,23
278	1.232,28	411.818,73	4.497.631,39
279	990,07	411.843,92	4.497.648,07
280	1.267,46	411.865,93	4.497.659,51

PARCELA		CENTROIDE	
Nº	SUPERFICIE (m2.)	COOR. X	COOR. Y
281	2.020,08	411.903,33	4.497.666,24
282	1.046,60	411.921,57	4.497.680,35
283	1.145,28	411.935,22	4.497.711,65
284	902,73	411.961,42	4.497.683,19
285	1.088,99	411.844,12	4.497.585,70
286	995,72	411.871,86	4.497.595,55
287	2.213,38	411.904,81	4.497.610,37
288	1.151,63	411.933,07	4.497.636,82
289	1.277,35	411.960,05	4.497.650,56
290	1.470,17	411.996,57	4.497.658,26
291	991,27	412.127,11	4.497.621,53
292	993,39	412.159,15	4.497.655,90
293	1.500,96	412.187,80	4.497.632,18
294	1.138,29	412.149,46	4.497.601,61
295	1.017,76	412.163,45	4.497.585,00
296	909,47	412.202,22	4.497.615,56
297	996,50	412.180,60	4.497.570,51
298	951,06	412.222,83	4.497.600,67
299	998,81	412.201,10	4.497.552,45
300	1.838,13	412.241,38	4.497.570,72
301	1.057,84	412.220,44	4.497.535,58
302	963,95	411.892,46	4.496.202,73
303	850,45	412.244,25	4.497.518,32
304	2.033,65	412.287,22	4.497.540,82
305	1.859,27	412.267,09	4.497.495,50
306	971,47	412.311,80	4.497.514,89
307	880,41	412.301,72	4.497.472,08
308	847,61	412.333,06	4.497.505,32
309	790,38	412.341,52	4.497.486,20
310	1.559,57	411.871,92	4.497.544,04
311	1.215,10	411.900,02	4.497.570,28
312	1.131,63	411.923,32	4.497.576,41
313	1.661,49	411.955,43	4.497.593,34
314	1.575,04	411.911,53	4.497.519,27
315	1.366,77	411.967,88	4.497.558,85

PARCELA		CENTROIDE	
Nº	SUPERFICIE (m2.)	COOR. X	COOR. Y
316	1.596,49	411.925,69	4.497.492,62
317	2.390,05	411.985,69	4.497.533,63
318	2.836,70	411.948,39	4.497.468,70
319	865,79	411.958,52	4.497.413,98
320	858,14	411.980,06	4.497.431,83
321	1.048,88	411.989,82	4.497.454,85
322	3.275,31	412.024,91	4.497.496,33
323	2.375,68	411.989,15	4.497.606,45
324	1.573,42	412.025,87	4.497.628,56
325	1.733,41	412.073,47	4.497.602,01
326	1.072,79	412.018,14	4.497.558,71
327	1.251,42	412.060,33	4.497.563,29
328	1.293,31	412.046,72	4.497.524,86
329	1.653,87	412.100,00	4.497.580,85
330	1.340,28	412.135,74	4.497.557,32
331	1.321,72	412.154,39	4.497.539,85
332	1.336,82	412.167,18	4.497.515,10
333	1.288,50	412.195,10	4.497.504,11
334	1.079,01	412.213,17	4.497.486,41
335	1.004,51	412.239,81	4.497.473,72
336	739,47	412.247,28	4.497.456,94
337	764,98	412.252,32	4.497.441,45
338	3.657,23	412.252,42	4.497.417,93
339	5.333,94	412.311,58	4.497.395,04
340	941,68	412.098,84	4.497.533,63
341	957,15	412.073,62	4.497.509,71
342	919,92	412.090,81	4.497.492,30
343	1.792,72	412.113,09	4.497.480,41
344	1.467,06	412.150,80	4.497.471,02
345	1.309,50	412.179,15	4.497.450,62
346	973,66	412.200,11	4.497.433,39
347	2.336,47	412.021,62	4.497.429,56
348	2.278,62	412.063,29	4.497.462,09
349	5.241,16	412.082,83	4.497.404,18
350	1.457,31	412.099,62	4.497.355,48

PARCELA		CENTROIDE	
Nº	SUPERFICIE (m2.)	COOR. X	COOR. Y
351	729,56	412.128,61	4.497.334,51
352	2.058,32	412.133,60	4.497.368,20
353	1.741,57	412.153,52	4.497.419,11
354	910,56	412.187,86	4.497.400,20
355	908,28	412.165,13	4.497.381,10
356	2.767,46	411.820,36	4.497.555,41
357	1.386,84	411.815,66	4.497.493,30
358	1.011,06	411.838,40	4.497.502,61
359	1.106,62	411.859,86	4.497.514,34
360	10.328,38	411.894,32	4.497.415,46
361	1.142,07	411.931,12	4.497.319,81
362	1.217,67	411.956,84	4.497.344,40
363	967,26	411.975,33	4.497.376,05
364	997,48	411.998,32	4.497.403,24
365	1.168,58	412.014,21	4.497.370,11
366	4.988,48	412.034,45	4.497.328,14
367	2.069,66	412.006,94	4.497.282,39
368	1.042,84	412.069,58	4.497.302,62
369	5.508,11	412.123,15	4.497.308,42
370	985,90	412.174,13	4.497.323,26
371	880,24	412.194,56	4.497.303,89
372	982,88	412.184,78	4.497.354,44
373	934,20	412.214,04	4.497.324,62
374	1.434,27	412.214,79	4.497.383,75
375	810,37	412.231,81	4.497.340,90
376	831,59	412.253,54	4.497.358,48
377	1.803,55	412.379,43	4.497.452,12
378	1.828,97	412.409,56	4.497.410,74
379	1.180,66	412.360,55	4.497.405,50
380	998,20	412.391,04	4.497.373,62
381	744,87	412.332,84	4.497.381,98
382	1.502,04	412.368,93	4.497.351,92
383	1.494,44	412.336,57	4.497.344,61
384	1.993,93	412.277,23	4.497.334,65
385	1.050,69	412.336,29	4.497.315,86

PARCELA		CENTROIDE	
Nº	SUPERFICIE (m2.)	COOR. X	COOR. Y
386	2.134,22	412.238,87	4.497.284,55
387	1.137,30	412.294,28	4.497.296,02
388	924,57	412.324,56	4.497.284,06
389	1.102,07	412.439,30	4.497.372,33
390	1.482,69	412.415,78	4.497.350,95
391	1.471,54	412.397,74	4.497.334,08
392	997,66	412.382,90	4.497.311,34
393	888,05	412.355,22	4.497.286,49
394	859,47	412.385,41	4.497.272,79
395	1.255,45	412.459,99	4.497.327,68
396	1.025,41	412.411,96	4.497.274,94
397	941,95	412.471,16	4.497.304,86
398	799,84	412.432,13	4.497.265,84
399	1.399,72	412.462,07	4.497.262,42
400	1.102,41	412.492,86	4.497.281,09
401	1.258,64	412.279,03	4.497.257,24
402	1.589,53	412.326,53	4.497.252,44
403	987,30	412.370,63	4.497.246,42
404	859,33	412.405,94	4.497.245,06
405	647,70	412.436,71	4.497.233,73
406	806,51	412.456,06	4.497.232,21
407	1.238,04	412.272,75	4.497.220,60
408	800,74	412.307,32	4.497.210,79
409	824,56	412.334,10	4.497.215,26
410	784,87	412.354,90	4.497.208,32
411	996,05	412.378,51	4.497.216,95
412	968,08	412.408,13	4.497.212,31
413	1.513,39	412.443,21	4.497.205,00
414	1.221,11	412.270,06	4.497.179,35
415	807,86	412.298,75	4.497.178,04
416	1.025,52	412.318,87	4.497.178,93
417	2.038,58	412.346,43	4.497.154,93
418	1.618,43	412.368,58	4.497.161,19
419	773,18	412.388,21	4.497.175,86
420	611,07	412.402,63	4.497.168,62

PARCELA		CENTROIDE	
Nº	SUPERFICIE (m2.)	COOR. X	COOR. Y
421	1.629,33	412.439,42	4.497.174,00
422	1.222,43	412.265,49	4.497.129,13
423	788,80	412.293,18	4.497.124,39
424	994,46	412.320,50	4.497.129,54
425	827,06	412.387,98	4.497.133,20
426	1.204,36	412.413,79	4.497.124,62
427	1.011,68	412.263,19	4.497.093,41
428	997,17	412.290,88	4.497.094,53
429	1.023,04	412.318,51	4.497.093,06
430	1.004,14	412.341,10	4.497.091,86
431	1.049,79	412.381,26	4.497.088,11
432	741,50	412.269,03	4.497.056,15
433	743,73	412.270,59	4.497.042,49
434	1.464,57	412.341,42	4.497.050,07
435	796,86	412.263,52	4.497.026,30
436	1.310,21	412.305,05	4.497.009,39
437	1.670,34	412.269,78	4.496.981,12
438	1.452,38	412.098,86	4.497.254,42
439	1.761,99	412.147,81	4.497.239,07
440	1.007,84	412.099,29	4.497.223,74
441	800,92	412.104,22	4.497.202,56
442	810,64	412.142,47	4.497.205,93
443	391,82	412.101,08	4.497.185,79
444	393,07	412.108,99	4.497.176,32
445	1.025,88	412.135,20	4.497.181,24
446	1.129,84	412.106,28	4.497.151,72
447	807,22	412.144,10	4.497.160,17
448	798,79	412.147,52	4.497.139,32
449	1.213,36	412.143,00	4.497.111,97
450	1.166,74	412.196,46	4.497.247,22
451	1.123,62	412.237,75	4.497.256,29
452	763,03	412.198,18	4.497.218,78
453	1.002,68	412.232,30	4.497.227,31
454	819,71	412.194,49	4.497.200,92
455	1.000,88	412.230,81	4.497.202,91

PARCELA		CENTROIDE	
Nº	SUPERFICIE (m2.)	COOR. X	COOR. Y
456	924,20	412.189,13	4.497.177,78
457	801,56	412.237,91	4.497.176,76
458	807,97	412.190,15	4.497.154,50
459	780,64	412.236,62	4.497.155,96
460	805,09	412.186,72	4.497.134,01
461	819,19	412.227,16	4.497.140,60
462	791,45	412.183,70	4.497.116,25
463	799,59	412.232,79	4.497.119,10
464	1.082,32	412.180,60	4.497.088,65
465	799,81	412.236,19	4.497.096,31
466	730,40	412.232,46	4.497.076,71
467	1.063,49	412.191,61	4.497.058,67
468	854,52	412.231,47	4.497.059,60
469	828,93	412.225,63	4.497.039,93
470	965,88	412.227,52	4.497.010,65
471	1.273,89	411.945,84	4.497.295,96
472	1.142,59	411.980,21	4.497.315,41
473	2.560,76	411.974,46	4.497.252,65
474	2.248,25	411.944,38	4.497.224,98
475	2.308,89	411.908,18	4.497.188,29
476	3.345,32	411.861,68	4.497.156,91
477	2.252,32	411.819,66	4.497.138,14
478	1.804,06	411.790,81	4.497.116,05
479	3.349,31	411.764,18	4.497.087,78
480	663,06	412.006,52	4.497.212,46
481	685,92	412.030,09	4.497.223,37
482	2.107,64	412.056,51	4.497.244,12
483	1.342,92	412.007,49	4.497.186,25
484	814,54	412.058,90	4.497.197,90
485	805,72	412.061,40	4.497.178,35
486	986,56	412.013,13	4.497.150,91
487	1.020,82	412.051,46	4.497.156,58
488	909,61	412.016,72	4.497.130,31
489	845,96	412.050,20	4.497.132,88
490	919,00	412.011,20	4.497.106,48

PARCELA		CENTROIDE	
Nº	SUPERFICIE (m2.)	COOR. X	COOR. Y
491	786,69	412.054,17	4.497.110,13
492	1.206,31	412.007,42	4.497.080,15
493	778,48	412.053,00	4.497.090,44
494	1.915,93	412.015,70	4.497.053,26
495	708,48	412.060,32	4.497.060,73
496	657,62	412.089,41	4.497.135,53
497	508,52	412.089,45	4.497.103,99
498	891,24	412.086,17	4.497.081,16
499	1.474,86	412.120,58	4.497.088,65
500	1.165,90	412.101,33	4.497.048,46
501	803,98	412.089,05	4.497.014,45
502	3.775,04	412.149,10	4.497.037,69
503	2.304,12	412.092,38	4.496.984,35
504	1.488,17	412.150,38	4.496.982,04
505	1.183,43	412.176,50	4.496.978,26
506	1.687,72	412.228,34	4.496.967,48
507	2.683,93	411.997,52	4.497.004,71
508	2.544,50	412.052,97	4.496.992,72
509	1.544,74	411.925,64	4.497.156,07
510	1.953,27	411.973,61	4.497.174,62
511	1.828,46	411.968,06	4.497.119,52
512	1.782,48	411.918,73	4.497.101,67
513	778,97	411.914,21	4.497.070,88
514	1.592,37	411.962,48	4.497.079,57
515	1.829,78	411.912,80	4.497.029,95
516	1.527,88	411.960,08	4.497.042,08
517	1.216,64	411.932,92	4.496.996,17
518	1.105,97	411.962,03	4.497.001,48
519	2.277,40	411.910,05	4.496.964,49
520	1.098,36	411.959,27	4.496.962,49
521	1.101,23	411.958,18	4.496.939,69
522	1.579,15	411.909,15	4.496.909,54
523	871,70	411.948,63	4.496.912,17
524	1.408,77	411.956,07	4.496.887,80
525	1.579,97	411.949,52	4.496.847,42

PARCELA		CENTROIDE	
Nº	SUPERFICIE (m2.)	COOR. X	COOR. Y
526	6.618,08	412.030,99	4.496.918,84
527	847,11	412.043,82	4.496.897,28
528	762,45	412.036,20	4.496.877,52
529	791,33	412.042,56	4.496.861,45
530	1.001,69	412.041,54	4.496.837,11
531	807,66	411.985,41	4.496.832,54
532	781,74	412.042,29	4.496.815,19
533	1.590,09	411.994,91	4.496.799,80
534	1.322,84	412.037,09	4.496.786,98
535	1.123,22	412.001,33	4.496.755,26
536	2.875,30	412.031,49	4.496.733,46
537	1.131,07	412.081,51	4.496.941,54
538	1.490,49	412.119,81	4.496.938,14
539	958,50	412.148,75	4.496.936,64
540	982,15	412.172,77	4.496.939,05
541	991,38	412.199,09	4.496.935,69
542	964,14	412.231,27	4.496.933,55
543	1.002,35	412.076,94	4.496.896,89
544	1.002,21	412.103,19	4.496.887,53
545	743,57	412.126,66	4.496.892,62
546	863,45	412.145,31	4.496.886,59
547	1.007,68	412.169,89	4.496.887,48
548	1.812,27	412.210,60	4.496.889,17
549	1.015,49	412.073,26	4.496.849,81
550	1.012,51	412.099,04	4.496.854,35
551	1.050,27	412.121,00	4.496.849,40
552	2.628,78	412.180,12	4.496.845,66
553	2.197,70	412.091,27	4.496.801,58
554	2.219,08	412.141,33	4.496.794,80
555	4.173,17	412.094,50	4.496.741,52
556	1.238,18	411.831,22	4.496.976,70
557	1.058,58	411.797,09	4.496.949,48
558	892,44	411.869,50	4.496.967,06
559	1.287,03	411.837,75	4.496.943,13
560	2.189,95	411.870,45	4.496.918,32

PARCELA		CENTROIDE	
Nº	SUPERFICIE (m2.)	COOR. X	COOR. Y
561	775,15	411.881,30	4.496.876,82
562	640,89	411.905,37	4.496.853,56
563	997,69	411.771,75	4.496.915,04
564	992,06	411.802,29	4.496.906,64
565	1.040,45	411.822,04	4.496.887,28
566	1.015,64	411.845,91	4.496.872,71
567	1.491,32	411.751,04	4.496.877,72
568	3.514,57	411.780,25	4.496.849,55
569	1.591,31	412090,61	4.497.836,08
570	667,53	411.864,67	4.496.851,55
571	2.501,08	411.855,44	4.496.807,66
572	556,65	411.881,00	4.496.840,11
573	693,35	411.896,96	4.496.823,14
574	796,91	411.919,74	4.496.816,63
575	2.105,93	411.882,59	4.496.777,53
576	1.110,25	411.914,15	4.496.755,62
577	908,54	411.942,95	4.496.791,00
578	881,62	411.947,69	4.496.763,28
579	633,90	411.925,09	4.496.736,17
580	1.007,92	411.707,59	4.497.077,97
581	1.001,90	411.667,39	4.497.049,81
582	1.403,52	411.640,44	4.497.024,81
583	1.474,62	411.602,71	4.496.998,23
584	1.072,92	411.638,03	4.496.976,22
585	989,06	411.648,58	4.496.991,31
586	1.006,80	411.674,21	4.497.012,62
587	2.059,89	411.721,02	4.497.054,86
588	2.527,52	411.733,71	4.497.024,75
589	2.477,17	411.744,73	4.496.997,90
590	2.179,20	411.788,41	4.497.001,96
591	1.414,58	411.760,45	4.496.967,62
592	1.594,20	411.747,88	4.496.947,38
593	1.053,03	411.632,58	4.496.930,62
594	1.521,07	411.662,21	4.496.938,57
595	1.508,17	411.705,25	4.496.893,84

PARCELA		CENTROIDE	
Nº	SUPERFICIE (m2.)	COOR. X	COOR. Y
596	1.414,63	411.728,27	4.496.924,39
597	2.325,85	411.581,24	4.496.944,47
598	6.006,69	411.533,42	4.496.922,17
599	1.685,12	411.488,28	4.496.888,28
600	5.106,99	411.453,39	4.496.843,34
601	1.651,38	411.486,99	4.496.857,57
602	6.740,63	411.407,03	4.496.835,19
603	866,03	411.966,05	4.496.747,37
604	708,69	411.942,73	4.496.722,10
605	2.653,51	411.984,23	4.496.701,89
606	4.022,58	411.989,46	4.496.654,92
607	1.063,25	411.946,66	4.496.636,42
608	1.032,30	411.935,30	4.496.613,18
609	1.698,51	411.978,86	4.496.606,93
610	9.227,38	411.933,22	4.496.528,03
611	1.925,54	411.872,15	4.496.533,99
612	2.122,64	411.806,25	4.496.780,15
613	1.972,41	411.855,52	4.496.740,01
614	1.183,84	411.885,65	4.496.720,61
615	1.425,40	411.909,33	4.496.707,60
616	2.069,24	411.938,28	4.496.679,48
617	2.657,14	411.821,69	4.496.712,94
618	2.559,95	411.819,75	4.496.668,68
619	3.269,32	411.883,86	4.496.654,45
620	2.442,53	411.814,47	4.496.626,04
621	2.694,82	411.866,58	4.496.606,40
622	3.508,29	411.817,71	4.496.558,77
623	1.517,90	411.782,17	4.496.795,76
624	1.349,38	411.773,27	4.496.731,97
625	1.167,13	411.772,47	4.496.681,85
626	2.042,26	411.767,98	4.496.605,54
627	1.158,91	411.725,35	4.496.832,87
628	1.210,76	411.747,89	4.496.814,75
629	1.225,15	411.712,38	4.496.787,22
630	2.179,17	411.699,43	4.496.738,84

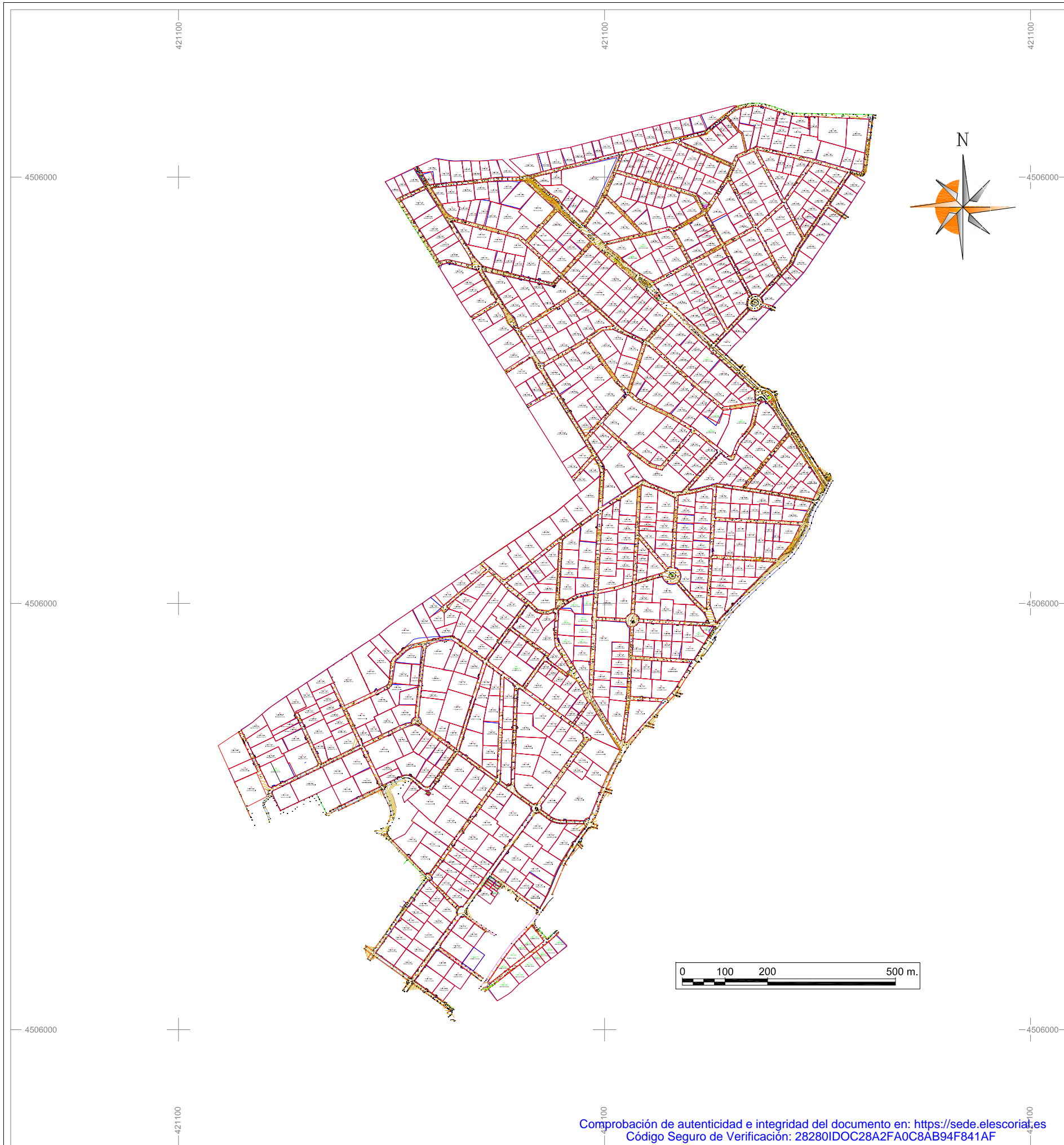
PARCELA		CENTROIDE	
Nº	SUPERFICIE (m2.)	COOR. X	COOR. Y
631	1.898,01	411.743,06	4.496.755,28
632	2.060,22	411.735,58	4.496.702,43
633	3.323,77	411.684,69	4.496.668,46
634	1.158,63	411.739,44	4.496.650,68
635	1.100,08	411.735,86	4.496.617,34
636	3.453,10	411.612,67	4.496.899,23
637	1.524,47	411.653,64	4.496.884,27
638	1.384,10	411.675,53	4.496.876,43
639	3.596,18	411.617,93	4.496.820,19
640	2.663,07	411.674,59	4.496.811,39
641	971,93	411.590,13	4.496.787,61
642	4.500,17	411.654,90	4.496.760,99
643	3.368,71	411.590,65	4.496.743,07
644	1.073,58	411.616,12	4.496.700,17
645	1.515,67	411.645,10	4.496.688,59
646	1.907,79	411.549,71	4.496.879,66
647	2.004,26	411.527,18	4.496.838,56
648	985,38	411.561,61	4.496.839,38
649	1.499,40	411.518,96	4.496.798,41
650	1.496,37	411.553,15	4.496.787,21
651	2.095,41	411.477,72	4.496.778,60
652	2.066,56	411.538,73	4.496.736,84
653	3.170,68	411.428,92	4.496.741,19
654	994,57	411.433,68	4.496.693,07
655	1.019,37	411.460,43	4.496.705,86
656	1.996,17	411.498,38	4.496.719,99
657	4.425,28	411.482,56	4.496.661,58
658	1.558,47	411.523,81	4.496.685,15
659	1.738,92	411.555,49	4.496.701,43
660	1.013,10	411.575,08	4.496.674,31
661	1.222,27	411.591,17	4.496.654,64
662	1.213,96	411.617,77	4.496.651,72
663	947,84	411.630,33	4.496.639,92
664	1.070,40	411.598,34	4.496.591,54
665	1.013,90	411.576,90	4.496.599,98

PARCELA		CENTROIDE	
Nº	SUPERFICIE (m2.)	COOR. X	COOR. Y
666	2.804,66	411.549,39	4.496.614,42
667	1.046,42	411.502,26	4.496.593,15
668	954,74	411.490,15	4.496.608,98
669	898,39	411.550,74	4.496.563,45
670	4.388,60	411.583,15	4.496.545,55
671	2.007,87	411.621,93	4.496.580,49
672	2.947,98	411.663,29	4.496.616,15
673	1.679,02	411.698,56	4.496.596,57
674	1.625,79	411.721,62	4.496.572,10
675	3.454,17	411.684,15	4.496.533,92
676	3.148,25	411.655,24	4.496.482,14
677	2.787,50	411.606,94	4.496.467,77
678	1.798,17	411.604,04	4.496.432,07
679	2.938,22	411.565,39	4.496.403,29
680	3.047,07	411.549,14	4.496.441,85
681	1.494,57	411.764,29	4.496.555,92
682	1.579,02	411.727,67	4.496.526,10
683	2.183,33	411.723,32	4.496.490,10
684	2.785,41	411.689,86	4.496.456,19
685	1.019,31	411.666,74	4.496.427,04
686	1.013,83	411.653,21	4.496.410,13
687	985,55	411.643,43	4.496.392,15
688	1.007,42	411.633,99	4.496.377,86
689	900,46	411.610,83	4.496.359,94
690	1.004,39	411.628,30	4.496.339,46
691	1.212,15	411.652,66	4.496.305,08
692	1.027,98	411.670,82	4.496.329,39
693	1.005,62	411.676,71	4.496.344,44
694	980,53	411.693,71	4.496.362,09
695	995,07	411.705,96	4.496.374,76
696	1.005,19	411.719,59	4.496.389,90
697	2.691,49	411.747,15	4.496.420,88
698	1.202,31	411.772,12	4.496.449,51
699	4.677,22	411.789,00	4.496.495,43
700	2.442,97	411.851,23	4.496.492,52

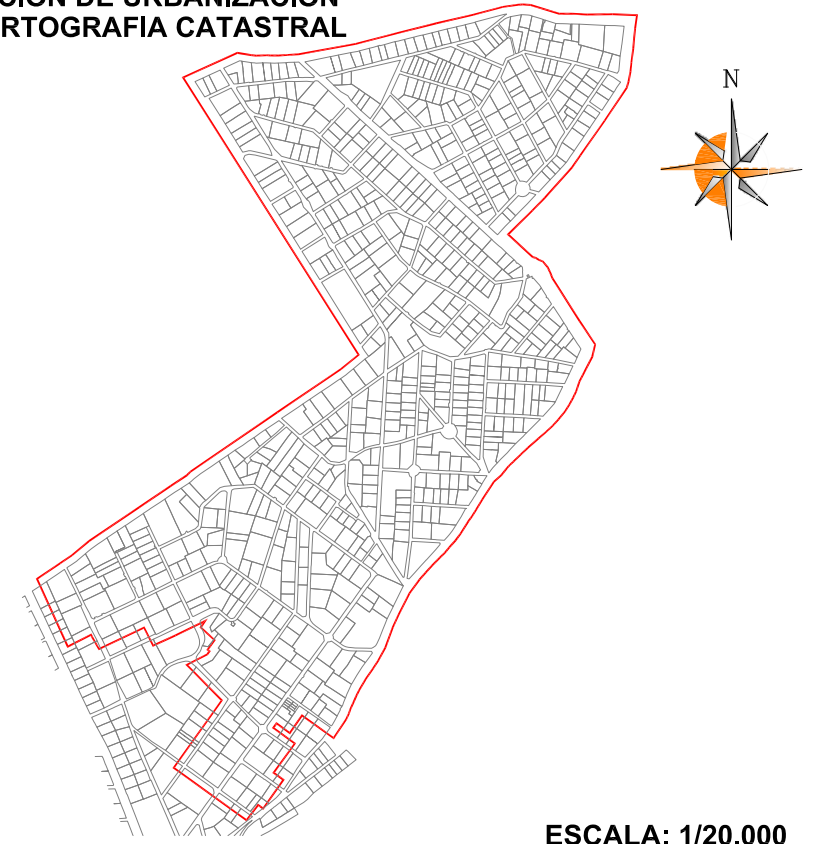
PARCELA		CENTROIDE	
Nº	SUPERFICIE (m2.)	COOR. X	COOR. Y
701	2.388,76	411.883,83	4.496.465,26
702	944,94	411.935,27	4.496.474,98
703	2.474,18	411.909,42	4.496.437,11
704	2.367,77	411.824,87	4.496.431,72
705	2.014,01	411.790,72	4.496.406,23
706	1.509,48	411.758,38	4.496.372,90
707	1.409,41	411.793,06	4.496.352,21
708	881,04	411.815,25	4.496.330,43
709	1.272,35	411.839,64	4.496.307,41
710	1.414,34	411.846,56	4.496.339,39
711	2.121,95	411.834,14	4.496.376,21
712	2.397,04	411.869,52	4.496.396,86
713	926,48	411.720,20	4.496.322,88
714	82,43	411.586,36	4.496.554,07
715	24,85	412.367,10	4.497.475,82
716	317,57	412.233,70	4.497.938,40
717	1.443,63	411.691,44	4.496.165,15
718	3.068,44	411.640,26	4.496.200,40
719	1.537,47	411.669,74	4.496.252,94
720	1.488,83	411.698,29	4.496.227,73
721	2.340,04	411.581,75	4.496.113,73
722	2.305,52	411.619,63	4.496.160,81
723	2.140,75	411.658,50	4.496.131,08
724	1.456,25	411.620,08	4.496.088,46
725	916,44	411.584,64	4.496.339,12
726	729,28	411.611,53	4.496.309,15
727	1.650,17	411.643,60	4.496.277,67
728	1.590,68	411.609,65	4.496.259,10
729	2.513,36	411.595,73	4.496.210,22
730	1.468,71	411.561,61	4.496.192,94
731	2.497,72	411.550,05	4.496.150,53
732	2.611,69	411.488,18	4.496.186,95
733	1.315,12	411.517,90	4.496.220,80
734	1.338,92	411.524,74	4.496.250,58
735	1.196,69	411.540,18	4.496.262,94

PARCELA		CENTROIDE	
Nº	SUPERFICIE (m2.)	COOR. X	COOR. Y
736	1.113,00	411.556,14	4.496.280,52
737	1.755,53	411.573,88	4.496.304,27
738	1.733,50	411.334,50	4.496.817,06
739	1.018,40	411.351,79	4.496.796,69
740	996,30	411.350,89	4.496.773,57
741	922,57	411.363,18	4.496.755,65
742	984,66	411.370,83	4.496.739,56
743	994,16	411.384,29	4.496.721,25
744	1.101,26	411.386,85	4.496.698,38
745	1.737,24	411.403,98	4.496.672,55
746	1.394,14	411.360,06	4.496.658,34
747	1.015,35	411.332,92	4.496.654,30
748	2.221,80	411.342,05	4.496.697,70
749	993,24	411.316,45	4.496.725,27
750	1.011,74	411.310,09	4.496.746,76
751	1.432,09	411.293,43	4.496.776,22
752	1.408,11	411.275,20	4.496.766,78
753	3.553,05	411.237,58	4.496.742,73
754	830,22	411.260,45	4.496.714,73
755	988,80	411.265,69	4.496.703,33
756	1.743,59	411.284,69	4.496.682,14
757	3.676,75	411.298,22	4.496.631,96
758	3.696,89	411.253,51	4.496.610,67
759	491,92	412.241,56	4.496.937,55
760	1.510,55	411.220,37	4.496.642,54
761	2.161,32	411.216,09	4.496.661,46
762	1.667,45	411.202,89	4.496.688,38
763	1.532,12	411.181,43	4.496.715,92
764	3.769,55	411.137,90	4.496.661,13
765	2.026,97	411.160,10	4.496.613,91
766	3.493,96	411.158,14	4.496.562,98
767	2.707,58	411.402,71	4.496.556,36
768	2.316,73	411.450,91	4.496.578,29
769	2.604,14	411.419,03	4.496.632,85
770	2.485,70	411.370,13	4.496.616,04

PARCELA		CENTROIDE	
Nº	SUPERFICIE (m2.)	COOR. X	COOR. Y
771	4.265,14	411.308,53	4.496.581,43
772	2.414,96	411.244,39	4.496.542,34
773	1.476,22	411.690,10	4.496.931,81
774	1.204,62	411.789,36	4.497.047,79
775	1.107,07	411.819,22	4.497.066,62
776	923,18	411.836,76	4.497.080,28
777	1.267,77	411.858,49	4.497.099,44
778	1.190,61	411.884,38	4.497.110,47
779	883,70	411.878,10	4.497.065,09
780	905,23	411.870,16	4.497.034,76
781	1.959,35	411.866,85	4.497.000,59
782	1.092,97	411.829,12	4.497.020,71
783	1.553,26	411.702,33	4.496.847,96
784	1.047,69	411.615,33	4.496.969,38
785	108,67	411.728,10	4.496.331,63
786	101,79	411.729,31	4.496.341,21
787	93,19	411.734,01	4.496.345,05
788	130,06	411.741,42	4.496.349,09
789	126,83	411.749,05	4.496.342,57
790	92,42	411.734,01	4.496.345,05
791	105,28	411.729,31	4.496.341,21
792	224,64	411.728,10	4.496.331,63
793	962,08	411.755,43	4.496.140,67
794	1.299,08	411.786,39	4.496.172,51
795	687,85	411.806,17	4.496.190,81
796	736,03	411.820,09	4.496.202,71
797	1.118,66	411.836,20	4.496.216,61
798	2.428,23	411.763,48	4.496.101,98
799	1.010,39	411.800,29	4.496.131,45
800	1.219,79	411.824,47	4.496.152,67
801	531,18	411.844,08	4.496.166,10
802	568,00	411.856,53	4.496.176,16
803	692,05	411.873,20	4.496.186,23



SITUACION DE URBANIZACION EN CARTOGRAFIA CATASTRAL



ESCALA: 1/20.000

LEYENDA

	Registro eléctrico		Límite Levantamiento
	Registro telecomunicaciones		Pared
	Armario eléctrico		Alambrada
	Registro de agua		Bordillos
	Registro canal Isabel II		Registro de gas
	Registro de saneamiento		Hito - Mojón
	Registro indeterminado		Sumidero
	Torre eléctrica		Farola
			Arbol

Tolmo topografía

C/ Mirador de la Sierra de Madrid 6, 2º D
 COLLADO VILLALBA
 28400 MADRID

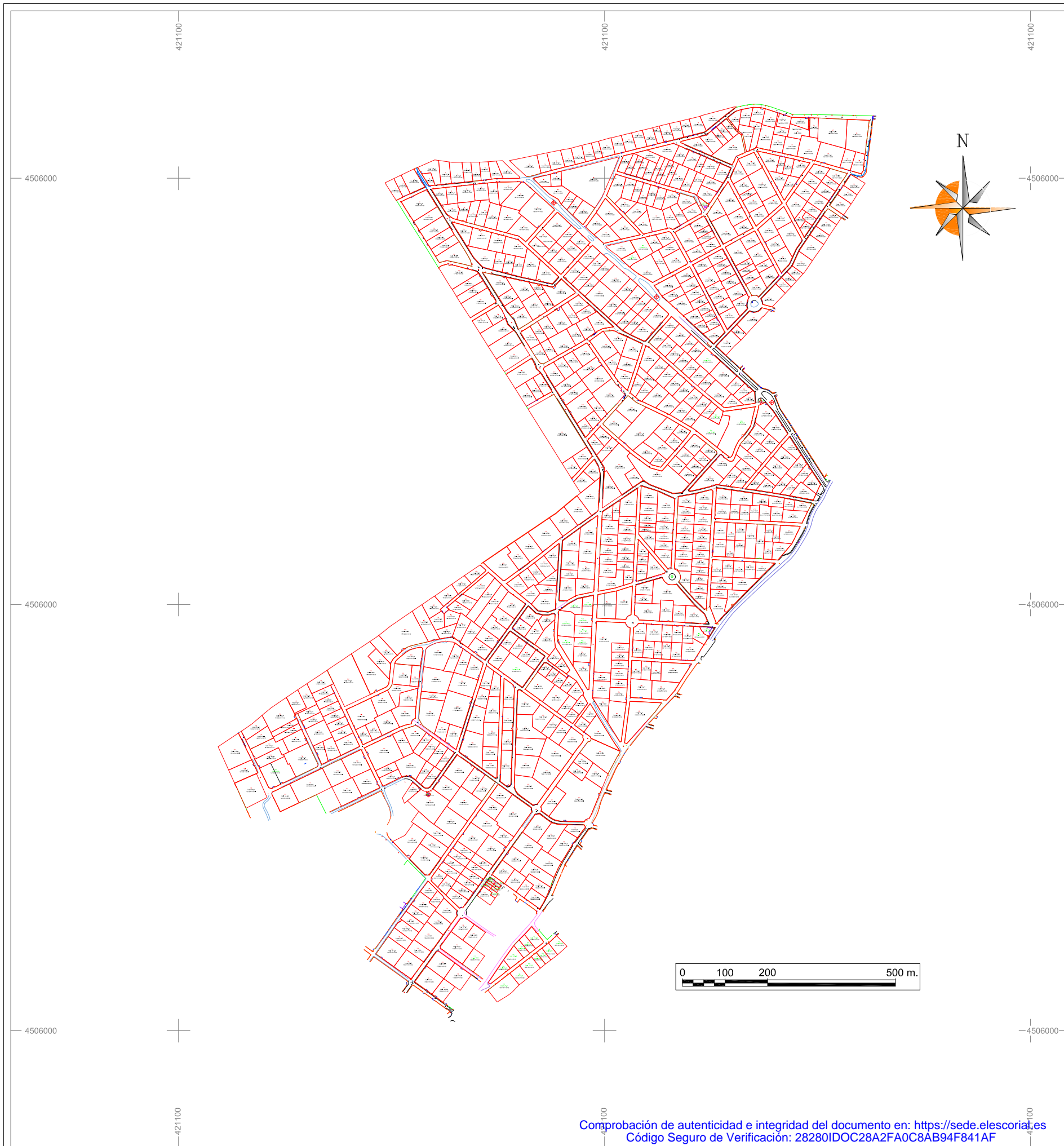
tel.-fax 91 850 92 39
 Móvil 606 52 29 87
 tolmotopografia@gmail.com

www.tolmotopografia.com

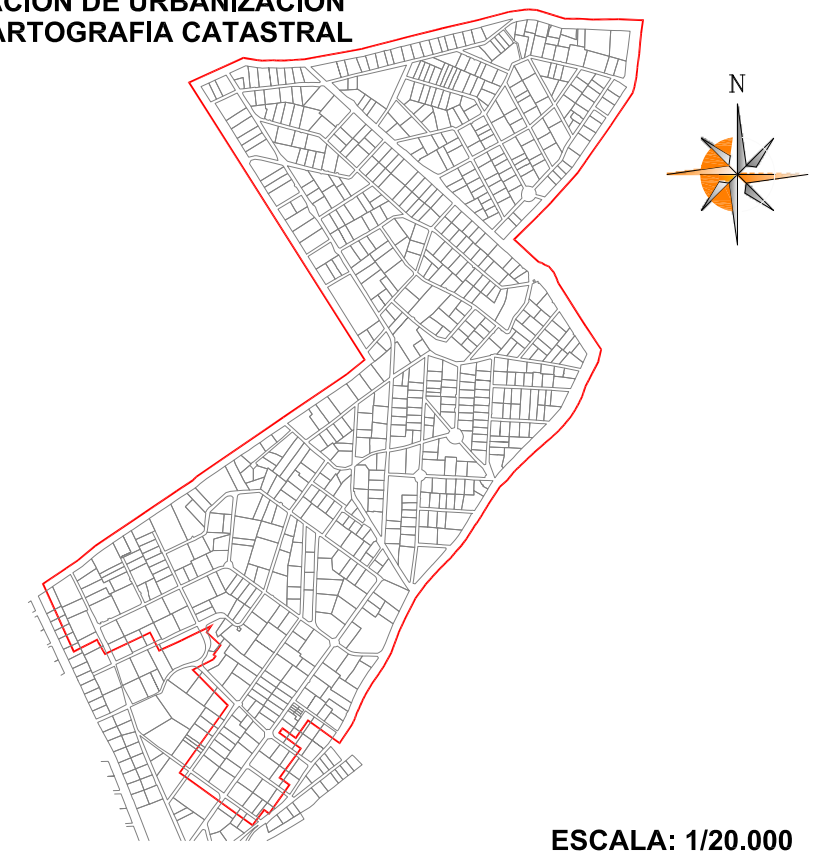
EXCMO. AYUNTAMIENTO DE EL ESCORIAL	
TITULO: LEVANTAMIENTO TOPOGRAFICO	
PLANO: TAQUIMETRICO	EQUIDISTANCIA: 0.50 m.
ESCALA: 1:10.000	COORD.: UTM ETRS89 HUSO30 ALTURAS: ORTOMETRICAS
Nº INTERV.: 22/025	Nº DE PLANO: 1
URBANIZACION MONTENCINAR EL ESCORIAL (MADRID)	FECHA: 16/01/2023
	FIRMA: Pedro A. Cabezero Ibañez Ing. en Geomática y Topografía Colegiado nº 5202

Comprobación de autenticidad e integridad del documento en: <https://sede.elescorial.es>
 Código Seguro de Verificación: 28280IDOC28A2FA0C8AB94F841AF





SITUACION DE URBANIZACION EN CARTOGRAFIA CATASTRAL



ESCALA: 1/20.000

LEYENDA

- | | |
|-----------------------------|----------------------|
| Registro eléctrico | Límite Levantamiento |
| Registro telecomunicaciones | Pared |
| Armario eléctrico | Alambrada |
| Registro de agua | Bordillos |
| Registro canal Isabel II | Registro de gas |
| Registro de saneamiento | Hito - Mojón |
| Registro indeterminado | Sumidero |
| Torre eléctrica | Farola |
| | Arbol |

Tolmo
topografía

C/ Mirador de la Sierra de Madrid 6, 2º D
COLLADO VILLALBA
28400 MADRID

tel.-fax 91 850 92 39
Móvil 606 52 29 87
tolmotopografia@gmail.com

www.tolmotopografia.com

EXCMO. AYUNTAMIENTO DE EL ESCORIAL	
TITULO: LEVANTAMIENTO TOPOGRAFICO	
PLANO: TAQUIMETRICO	EQUIDISTANCIA: 0.50 m.
ESCALA: 1:10.000	COORD.: UTM ETRS89 HUSO30 ALTURAS: ORTOMETRICAS
Nº INTERV.: 22/025	Nº DE PLANO: 1
URBANIZACION MONTENCINAR EL ESCORIAL (MADRID)	FECHA: 16/01/2023
	FIRMA: Pedro A. Cabezero Ibañez Ing. en Geomática y Topografía Colegiado nº 5202

Comprobación de autenticidad e integridad del documento en: <https://sede.elescorial.es>
Código Seguro de Verificación: 28280IDOC28A2FA0C8AB94F841AF

